
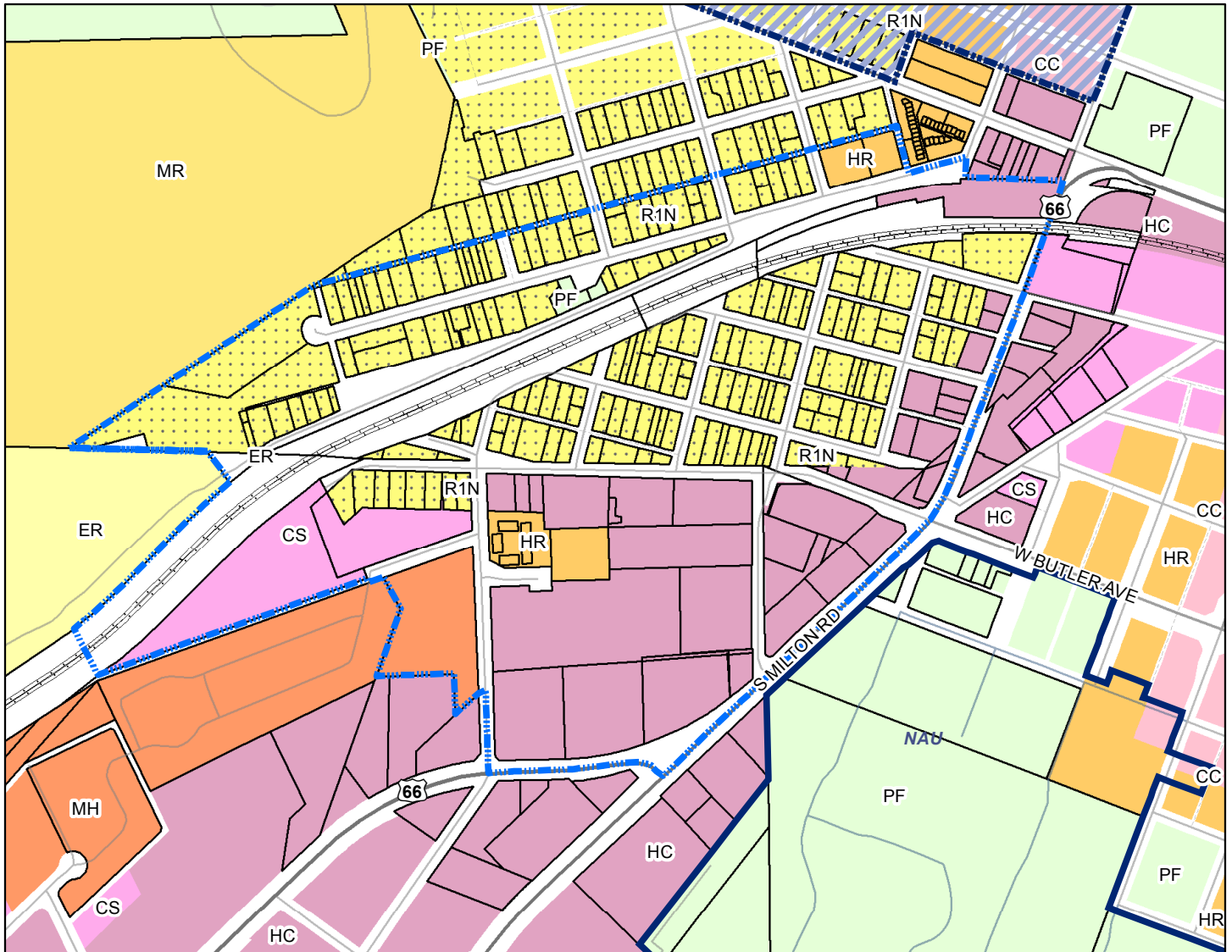















# 2011 Zoning Map of La Plaza Vieja



1:7,000

## Legend

-  Townsite Overlay Zone (TOZ)
  -  NAU
  -  La Plaza Vieja Neighborhood Boundary
  -  Parcels within 300 ft of La Plaza Vieja Neighborhood.
- Residential Zones:**
-  Estate Residential (ER)
  -  Single-family Residential Neighborhood (R1N)
  -  Medium Density Residential (MR)
- Commercial Zones:**
-  High Density Residential (HR)
  -  Manufactured Housing (MH)
  -  Highway Commercial (HC)
  -  Commercial Service (CS)
  -  Community Commercial (CC)
- Resource and Open Space:**
-  Public Facility (PF)